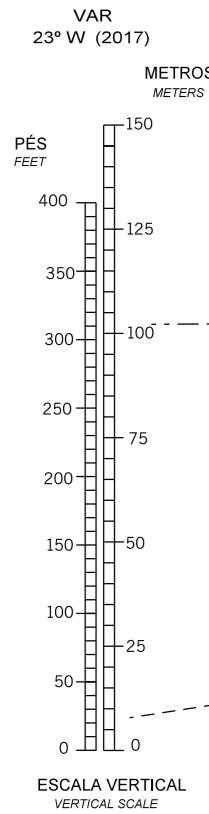
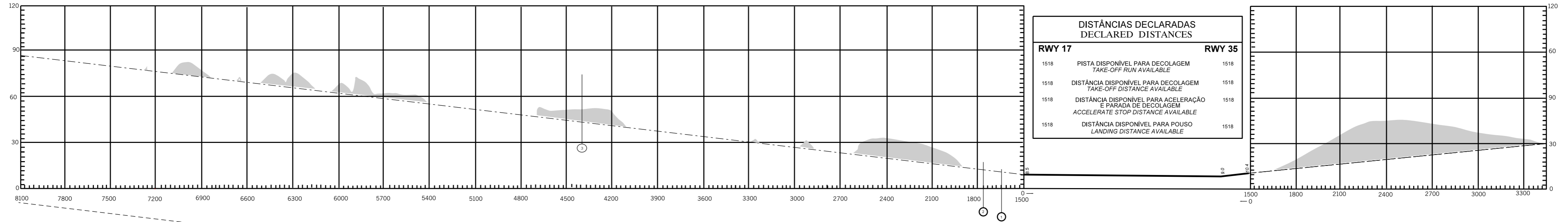


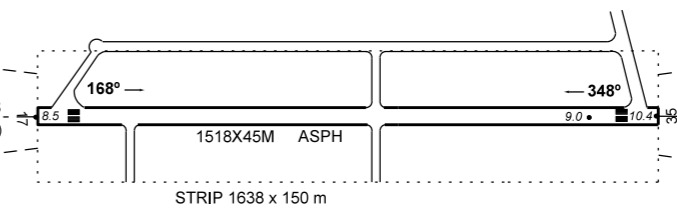
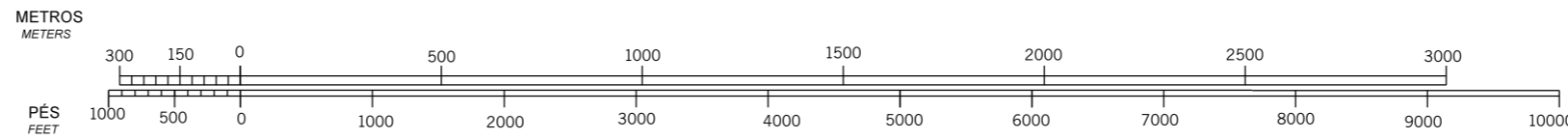
DIMENSÕES E ELEVÇÕES EM METROS
DIMENSIONS AND ELEVATIONS IN METERS

MODIFICAÇÕES/CHANGES: BRG MAG, DISTÂNCIAS DECLARADAS/DECLARED DISTANCES, LAYOUT.



AIRAC AMDT 10/17 22 JUN 17

LEGENDA LEGEND	
NÚMERO DE IDENTIFICAÇÃO IDENTIFICATION NUMBER	①
ÁRVORE OU ARBUSTO TREE OR SHRUB	✱
ESTRADA DE RODAGEM ROAD	====
TERRENO TRANSPASSANDO O PLANO DE OBSTÁCULO TERRAIN PENETRATING OBSTRUCTION PLANE	▲



REGISTRO DE EMENDAS AMENDMENT RECORD		
Nº	DATA DATE	INSERIDA POR ENTERED BY