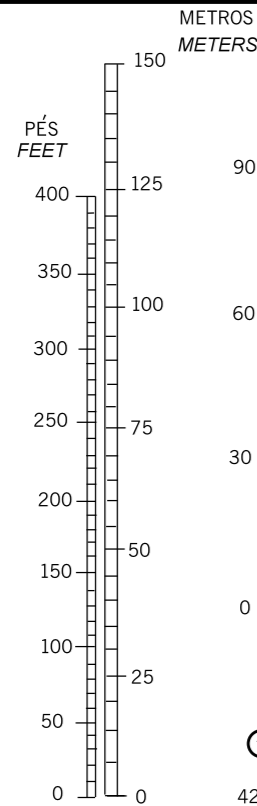


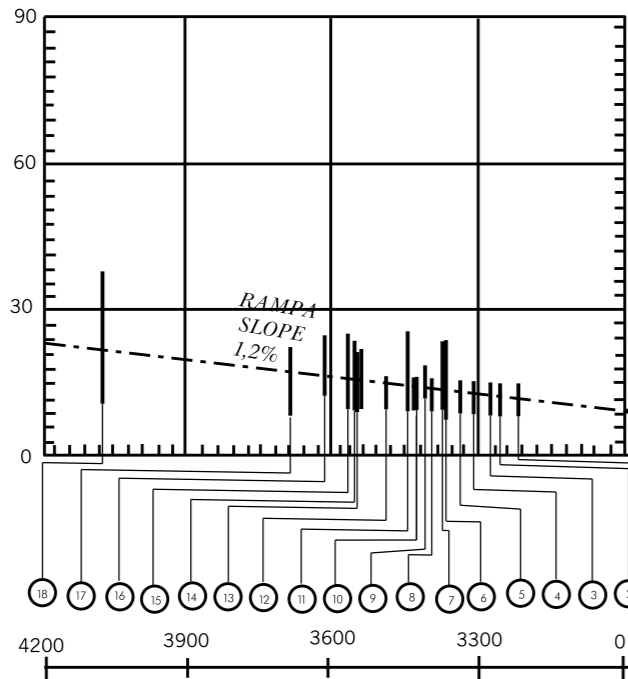
DIMENSÕES E ELEVACIONES EM METROS  
DIMENSIONS AND ELEVATIONS IN METERS

MODIFICAÇÕES/CHANGES: LAYOUT.

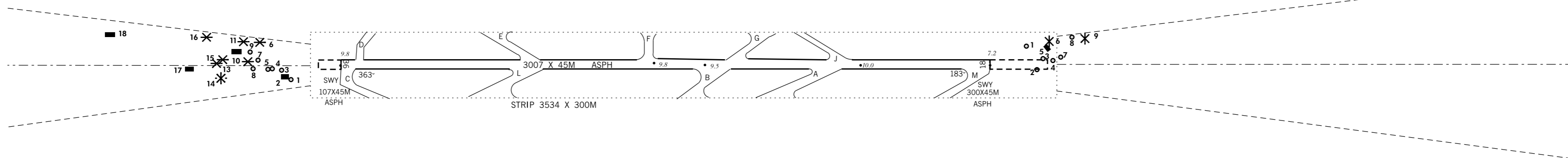
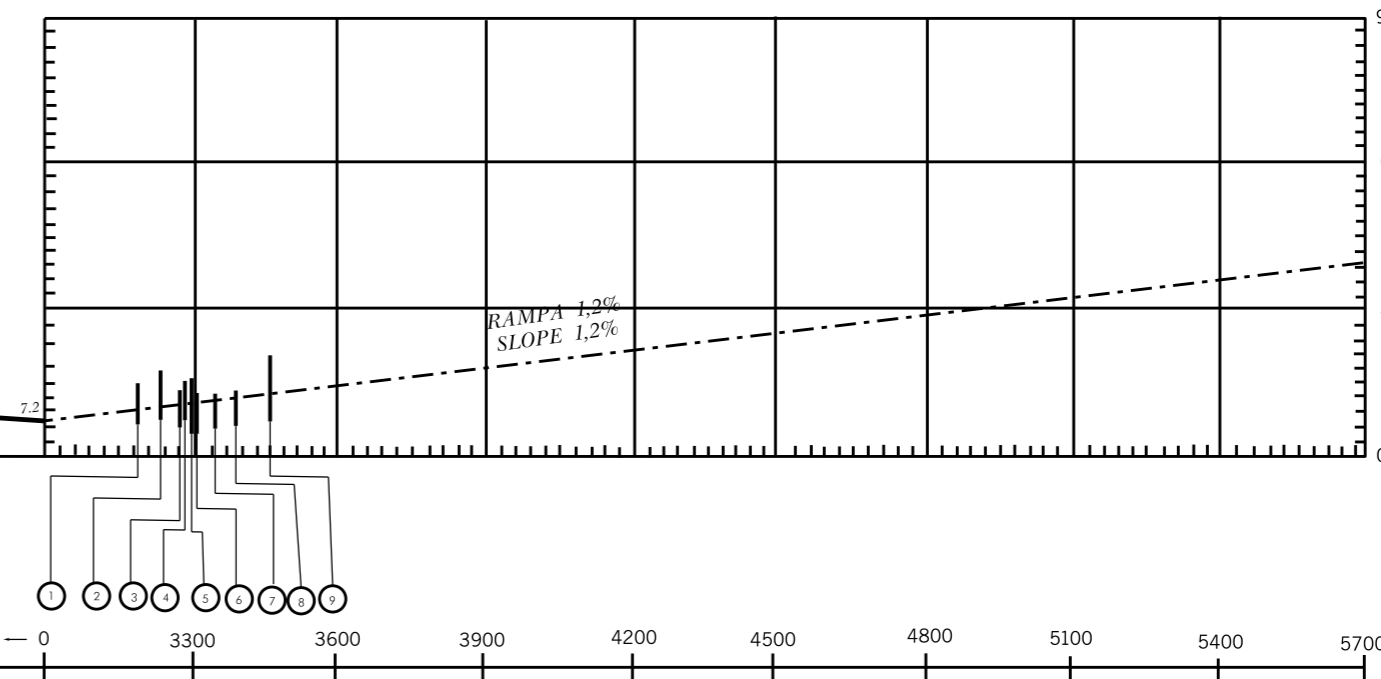


VAR  
22° W (2017)

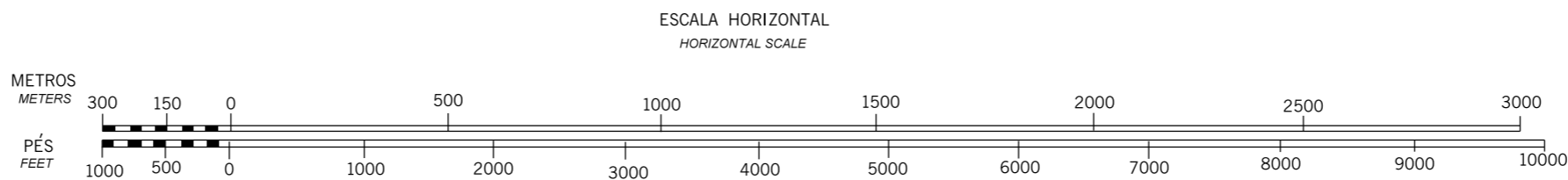
ESCALA VERTICAL  
VERTICAL SCALE



DISTÂNCIAS DECLARADAS DECLARED DISTANCES		
RWY 36		RWY 18
3007	PISO DISPONÍVEL PARA DECOLAGEM TAKE-OFF RUN AVAILABLE	3007
3007	DISTÂNCIA UTILIZÁVEL PARA DECOLAGEM TAKE-OFF DISTANCE AVAILABLE	3007
3307	DISTÂNCIA UTILIZÁVEL PARA PARADA DA DECOLAGEM ACCELERATE STOP DISTANCE AVAILABLE	3114
3007	DISTÂNCIA UTILIZÁVEL PARA POUSO LANDING DISTANCE AVAILABLE	3007



LEGENDA LEGEND	
1	NÚMERO DE IDENTIFICAÇÃO IDENTIFICATION NUMBER
	EDIFICAÇÃO OU ESTRUTURA GRANDE BUILDING OR LARGE STRUCTURE
	TERRENO TRANSPASSANDO O PLANO TERRAIN PENETRATING OBSTRUCTION PLANE
	POSTE POLE, TOWER, ANTENNA AND OTHERS
	ÁRVORE OU ARBUSTO TREE OR SHRUB



REGISTRO DE EMENDAS AMENDMENT RECORD		
N°	DATA DATE	INSERIDA POR ENTERED BY